





Notes

The purpose of the Highway Classification Plans is to show the proposed classification of new highways in relation to the Hinckley National Rail Freight Interchange.

Legend

-  DENOTES CENTRELINE OF PROPOSED SPECIAL ROAD
-  DENOTES CENTRELINE OF PROPOSED CLASSIFIED ALL PURPOSE ROAD
-  REFERENCE LABEL: REFER TO SCHEDULE 7 OF THE DEVELOPMENT CONSENT ORDER
-  ORDER LIMITS

THE LEGEND IS IDENTICAL ON ALL SHEETS OF THE HIGHWAY CLASSIFICATION PLANS AND THEREFORE NOT ALL ITEMS DETAILED IN THE LEGEND ARE REPRESENTED ON EACH SHEET

Rev	Date	Details of issue / revision	Drw	Chd
P02	30.11.22	Final Issue	DF	SC
P01	16.12.21	Issue for Consultation	DF	SC

Issues & Revisions

Client



A TRITAX BIG BOX COMPANY

Project Title

HINCKLEY NATIONAL RAIL FREIGHT INTERCHANGE

Drawing Title

HIGHWAY CLASSIFICATION PLANS SHEET 1 OF 3

Regulation:	5(2) (o)	Document:	2.5A	
Drawn:	D.Fraser	Checked:	S.Carter	
BWB Ref:	NTH2814	Date:	17.12.21	
Scale@A1: 1:2500				
Project - Originator - Functional Breakdown - Spatial Breakdown - Form - Discipline - Number				
HRF-BWB-LSI-D1-DR-CH-00180				
Drawing Status	S4 - FINAL		Rev	P02

Document 2.5B Sheet 2